

**Gag Grouper**  
*Mycteroperca microlepis*

Preferred Temperature Range: 75-85°F




**Game Board Map**

1	2	3	4	5	6	7	8	9	10
11	12	13	14	15	16	17	18	19	20
21	22	23	24	25	26	27	28	29	30
31	32	33	34	35	36	37	38	39	40
41	42	43	44	45	46	47	48	49	50
51	52	53	54	55	56	57	58	59	60
61	62	63	64	65	66	67	68	69	70
71	72	73	★	75	76	77	78	79	80
81	82	83	84	85	86	87	88	89	90
91	92	93	94	95	96	97	98	99	★


**Map Key:**

- ★ = Start and End Location
- ★ = Waypoint Location  
(Go from Yellow Star to Red Waypoint, and back to Yellow Star)



**Horseshoe Crab**  
*Limulus polyphemus*

Preferred Temperature Range: 75-85°F



**Game Board Map**

1	2	3	4	5	6	7	8	9	10
11	12	13	14	15	16	17	18	19	20
21	22	23	24	25	26	27	28	29	30
31	32	33	34	35	36	37	38	39	40
★	42	43	44	45	46	47	48	49	50
51	52	53	54	55	56	57	58	59	60
61	62	63	64	65	66	67	68	69	70
71	72	73	74	75	76	77	78	79	80
81	82	83	84	85	86	87	88	89	90
★	92	93	94	95	96	97	98	99	100

**Map Key:**

- ★ = Start and End Location
- ★ = Waypoint Location  
(Go from Yellow Star to Red Waypoint, and back to Yellow Star)



### Northern Puffer Fish

*Sphoeroides maculatus*

Preferred Temperature Range: 65-75°F



80-70 70-60

### Game Board Map

1	2	3	4	5	6	7	8	9	10
11	12	13	14	15	16	17	18	19	20
21	22	23	24	25	26	27	28	29	30
★	32	33	34	35	36	37	38	39	40
41	42	43	44	45	46	47	48	49	50
51	52	53	54	55	56	57	58	59	60
61	62	63	64	65	66	67	68	69	70
71	72	73	74	75	76	77	78	79	80
81	82	83	84	85	86	87	88	89	90
91	92	93	★	95	96	97	98	99	100

### Map Key:

★ = Start and End Location  
 ★ = Waypoint Location  
 (Go from Yellow Star to Red Waypoint, and back to Yellow Star)



### Northern Sea Robin

*Prionotus carolinus*

Preferred Temperature Range: 55-95°F



90-80 80-70 70-60 60-50

### Game Board Map

1	2	3	4	5	6	7	8	9	10
11	12	13	14	15	16	17	18	19	20
21	22	23	24	25	26	27	28	29	30
31	32	33	34	35	36	37	38	39	40
41	42	43	44	45	46	47	48	49	50
51	52	53	54	★	56	57	58	59	60
61	62	63	64	65	66	67	68	69	70
71	72	73	74	75	76	77	78	79	80
81	82	83	84	85	86	87	88	89	★
91	92	93	94	95	96	97	98	99	100

### Map Key:

★ = Start and End Location  
 ★ = Waypoint Location  
 (Go from Yellow Star to Red Waypoint, and back to Yellow Star)



### Spiny Dogfish

*Squalus acanthias*

Preferred Temperature Range: 50-80°F




### Game Board Map

★	2	3	4	5	6	7	8	9	10
11	12	13	14	15	16	17	18	19	20
21	22	23	24	25	26	27	28	29	30
31	32	33	34	35	36	37	38	39	40
41	42	43	44	45	46	47	48	49	50
51	52	53	54	55	56	57	58	59	60
61	62	63	64	65	66	67	68	69	70
71	72	73	74	75	76	77	78	79	80
81	82	83	84	85	86	★	88	89	90
91	92	93	94	95	96	97	98	99	100

### Map Key:

- ★ = Start and End Location
  - ★ = Waypoint Location
- (Go from Yellow Star to Red Waypoint, and back to Yellow Star)



### Cunner

*Tautoglabrus adspersus*

Preferred Temperature Range: 30-72°F



### Game Board Map

1	★	3	4	5	6	7	8	9	10
11	12	13	14	15	16	17	18	19	20
21	22	23	24	25	26	27	28	29	30
31	32	33	34	35	36	37	38	39	40
41	42	43	44	45	46	47	48	49	★
51	52	53	54	55	56	57	58	59	60
61	62	63	64	65	66	67	68	69	70
71	72	73	74	75	76	77	78	79	80
81	82	83	84	85	86	87	88	89	90
91	92	93	94	95	96	97	98	99	100

### Map Key:

- ★ = Start and End Location
  - ★ = Waypoint Location
- (Go from Yellow Star to Red Waypoint, and back to Yellow Star)



**Butterfly Fish**

*Chaetodon ocellatus*

Preferred Temperature Range: 77-90°F




90-80 80-70

**Game Board Map**

1	2	3	4	5	6	7	8	9	10
11	12	13	14	15	16	17	18	19	20
21	22	23	24	25	26	27	28	29	30
31	32	33	34	35	36	37	38	39	40
41	42	43	44	45	46	47	48	49	50
51	52	53	54	55	56	57	58	59	60
61	62	63	64	65	66	67	68	69	70
71	72	73	74	75	76	77	78	79	80
81	82	83	84	85	86	87	88	89	90
91	92	★	94	95	96	97	98	99	★100

**Map Key:**


- ★ = Start and End Location
  - ★ = Waypoint Location
- (Go from Yellow Star to Red Waypoint, and back to Yellow Star)



**Striped Mullet**

*Mugil cephalus*

Preferred Temperature Range: 60-78°F



80-70 70-60

**Game Board Map**

1	2	3	4	5	6	★	8	9	10
11	12	13	14	15	16	17	18	19	20
21	22	23	24	25	26	27	28	29	30
31	32	33	34	35	36	37	38	39	40
41	42	43	44	45	46	47	48	49	50
51	52	53	54	55	56	57	58	59	60
61	62	63	64	65	66	67	68	69	70
71	72	73	74	75	76	77	78	79	80
81	82	★	84	85	86	87	88	89	90
91	92	93	94	95	96	97	98	99	100

**Map Key:**


- ★ = Start and End Location
  - ★ = Waypoint Location
- (Go from Yellow Star to Red Waypoint, and back to Yellow Star)



### Seahorse

*Hippocampus erectus*

Preferred Temperature Range: 60-80°F




### Game Board Map

1	2	3	4	5	6	7	8	9	10
11	12	13	14	15	16	17	18	19	20
21	22	23	24	25	26	27	28	29	30
31	32	33	34	35	36	37	38	39	40
41	42	43	44	45	46	47	48	49	50
51	52	53	54	55	56	57	58	★	60
61	62	63	64	65	66	67	68	69	70
71	72	73	74	75	76	77	78	79	80
81	82	83	84	85	86	87	88	89	90
91	92	93	94	95	96	✚	98	99	100

### Map Key:


- ★ = Start and End Location
  - ✚ = Waypoint Location
- (Go from Yellow Star to Red Waypoint, and back to Yellow Star)



### Black Sea Bass

*Centropristis striata*

Preferred Temperature Range: 53-86°F




### Game Board Map

1	2	3	4	5	6	7	8	9	10
11	12	13	14	15	16	17	18	19	20
21	22	23	24	25	26	27	28	29	30
31	32	33	34	35	★	37	38	39	40
41	42	43	44	45	46	47	48	49	50
51	52	53	54	55	56	57	58	59	60
61	62	63	64	65	66	67	68	69	70
71	72	73	74	75	76	✚	78	79	80
81	82	83	84	85	86	87	88	89	90
91	92	93	94	95	96	97	98	99	100

### Map Key:

- ★ = Start and End Location
  - ✚ = Waypoint Location
- (Go from Yellow Star to Red Waypoint, and back to Yellow Star)



### Winter Flounder

*Pleuronectes americanus*

Preferred Temperature Range: 60-70°F



70-60

### Game Board Map

1	2	3	4	5	6	7	8	9	10
11	12	13	14	15	16	17	18	19	20
21	22	23	24	25	26	27	28	29	30
31	32	33	34	35	36	37	38	39	40
41	42	43	44	45	46	47	48	49	50
51	52	53	54	55	56	57	58	59	60
61	62	63	64	65	66	67	★	69	70
71	72	73	74	75	76	77	78	79	80
81	82	83	84	85	86	87	88	89	90
91	★	93	94	95	96	97	98	99	100

### Map Key:

- ★ = Start and End Location
- ★ = Waypoint Location  
(Go from Yellow Star to Red Waypoint, and back to Yellow Star)



### Mummichog

*Fundulus heteroclitus*

Preferred Temperature Range: 50-75°F



80-70 70-60 60-50

### Game Board Map

1	2	3	4	5	6	7	8	9	10
11	12	13	14	15	16	17	18	19	20
21	22	23	24	25	26	27	28	29	30
31	32	★	34	35	36	37	38	39	40
41	42	43	44	45	46	47	48	49	50
51	52	53	54	55	56	57	58	59	60
61	62	63	64	65	66	67	68	69	70
71	72	73	74	★	76	77	78	79	80
81	82	83	84	85	86	87	88	89	90
91	92	93	94	95	96	97	98	99	100

### Map Key:

- ★ = Start and End Location
- ★ = Waypoint Location  
(Go from Yellow Star to Red Waypoint, and back to Yellow Star)



### Oyster Toadfish

*Opsanus tau*

Preferred Temperature Range: 50-86°F




### Game Board Map

1	2	3	4	5	6	7	8	9	10
11	12	13	14	15	16	17	18	19	20
21	22	23	24	25	26	27	28	29	30
31	32	33	34	35	36	37	★	39	40
41	42	43	44	45	46	47	48	49	50
51	52	53	54	55	56	57	58	59	60
61	62	63	64	65	66	67	68	69	70
71	72	73	74	75	76	77	78	79	80
81	82	83	84	85	86	87	88	89	90
91	92	★	94	95	96	97	98	99	100

### Map Key:

- ★ = Start and End Location
- ★ = Waypoint Location  
(Go from Yellow Star to Red Waypoint, and back to Yellow Star)



### Sheepshead Minnow

*Cyprinodon variegatus*

Preferred Temperature Range: 30-75°F



### Game Board Map

1	2	3	4	5	6	7	8	9	10
11	★	13	14	15	16	17	18	19	20
21	22	23	24	25	26	27	28	29	30
31	32	33	34	35	36	37	38	★	40
41	42	43	44	45	46	47	48	49	50
51	52	53	54	55	56	57	58	59	60
61	62	63	64	65	66	67	68	69	70
71	72	73	74	75	76	77	78	79	80
81	82	83	84	85	86	87	88	89	90
91	92	93	94	95	96	97	98	99	100

### Map Key:

- ★ = Start and End Location
- ★ = Waypoint Location  
(Go from Yellow Star to Red Waypoint, and back to Yellow Star)



**Striped Sea Robin**  
*Prionotus evolans*


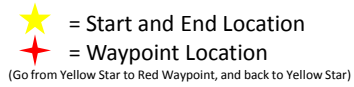
Preferred Temperature Range: 68-95°F



**Game Board Map**


1	2	3	4	5	6	7	8	9	10
11	12	13	14	15	16	17	18	19	20
21	22	23	24	25	26	27	28	29	30
31	32	33	34	35	36	37	38	39	40
41	42	43	44	45	46	47	48	49	50
51	52	53	54	55	56	57	58	59	★
61	62	63	64	65	66	67	68	69	70
71	72	73	74	75	76	77	78	79	80
81	82	✠	84	85	86	87	88	89	90
91	92	93	94	95	96	97	98	99	100

**Map Key:**



**Knobbed Porgy**  
*Calamus nodosus*

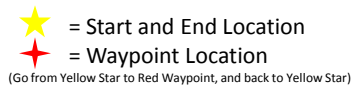
Preferred Temperature Range: 75-80°F




**Game Board Map**

1	2	3	4	5	6	7	8	9	10
11	12	13	14	15	16	17	18	19	20
21	22	23	24	25	26	27	28	29	30
31	32	33	34	35	36	37	38	39	40
41	42	43	✠	45	46	47	48	49	50
51	52	53	54	55	56	57	58	59	60
61	62	63	64	65	66	67	68	69	70
71	72	73	74	75	76	77	78	79	80
81	82	83	84	85	86	87	88	89	★
91	92	93	94	95	96	97	98	99	100

**Map Key:**







**Clearnose Skate**  
*Raja eglanteria*

Preferred Temperature Range: 60-85°F



**Game Board Map**

1	2	3	4	5	6	7	8	9	10
11	12	13	14	15	16	17	18	19	20
21	22	23	24	25	26	27	28	29	30
★	32	33	34	35	36	37	38	39	40
41	42	43	44	45	46	47	48	49	50
51	52	53	54	55	56	57	58	59	60
61	62	63	64	65	66	67	68	69	70
71	72	73	74	75	76	77	78	79	80
81	82	83	84	85	86	87	88	89	90
91	92	93	94	95	★	97	98	99	100

**Map Key:**

★ = Start and End Location  
 ★ = Waypoint Location  
 (Go from Yellow Star to Red Waypoint, and back to Yellow Star)



**Fluke**  
*Paralichthys dentatus*

Preferred Temperature Range: 65-80°F



**Game Board Map**

1	2	3	4	5	6	7	8	9	10
11	12	13	14	15	16	17	18	19	20
21	22	23	24	25	26	27	28	29	30
31	32	33	34	35	36	37	38	39	40
41	42	43	44	45	46	47	48	49	50
51	52	53	54	55	56	57	58	59	★
61	62	63	64	65	66	67	68	69	70
71	72	73	74	75	76	77	78	79	80
81	82	83	84	85	86	87	88	89	90
91	92	★	94	95	96	97	98	99	100

**Map Key:**

★ = Start and End Location  
 ★ = Waypoint Location  
 (Go from Yellow Star to Red Waypoint, and back to Yellow Star)



### Channel Catfish

*Ictalurus punctatus*

Preferred Temperature Range: 50-88°F



### Game Board Map

1	2	3	4	5	6	7	8	9	10
11	12	13	14	15	16	17	18	19	20
21	22	23	24	25	26	27	28	★	30
31	32	33	34	35	36	37	38	39	40
41	42	43	44	45	46	47	48	49	50
51	52	53	54	55	56	57	58	59	60
61	62	63	64	65	66	67	68	69	70
71	72	73	74	75	76	77	78	79	80
✚	82	83	84	85	86	87	88	89	90
91	92	93	94	95	96	97	98	99	100

### Map Key:

★ = Start and End Location  
 ✚ = Waypoint Location  
 (Go from Yellow Star to Red Waypoint, and back to Yellow Star)



### Hogchoker

*Trinectes maculatus*

Preferred Temperature Range: 65-75°F

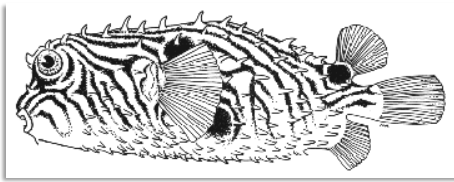


### Game Board Map

1	2	3	4	5	6	7	8	9	10
11	12	13	14	15	16	17	18	19	20
21	22	23	24	25	26	27	28	29	30
31	32	33	34	35	36	37	38	39	40
41	42	43	44	45	46	47	48	49	50
51	52	53	54	55	56	57	58	59	60
61	62	63	64	65	★	67	68	69	70
71	72	73	74	75	76	77	78	79	80
✚	82	83	84	85	86	87	88	89	90
91	92	93	94	95	96	97	98	99	100

### Map Key:

★ = Start and End Location  
 ✚ = Waypoint Location  
 (Go from Yellow Star to Red Waypoint, and back to Yellow Star)



**Striped Burrfish**  
*Chilomycterus schoepfi*

Preferred Temperature Range: 56-78°F




**Game Board Map**

1	2	3	4	5	6	7	8	9	10
11	12	13	14	15	16	17	18	19	20
21	★	23	24	25	26	27	28	29	30
31	32	33	34	35	36	37	38	39	40
41	42	43	44	45	46	47	48	49	50
51	52	53	54	55	56	57	58	59	60
61	62	63	64	65	66	67	68	69	70
71	72	73	74	75	76	77	78	79	80
81	82	83	84	85	86	87	88	★	90
91	92	93	94	95	96	97	98	99	100


**Map Key:**

- ★ = Start and End Location
  - ★ = Waypoint Location
- (Go from Yellow Star to Red Waypoint, and back to Yellow Star)



**White Perch**  
*Morone americana*

Preferred Temperature Range: 50-85°F



**Game Board Map**

1	2	3	4	5	6	7	8	9	10
11	12	13	14	15	16	17	18	19	20
21	22	23	24	25	26	27	28	29	30
31	32	33	34	35	36	37	38	39	40
★	42	43	44	45	46	47	48	49	50
51	52	53	54	55	56	57	58	59	60
61	62	63	64	65	66	67	68	69	70
71	72	73	74	75	76	77	78	79	80
81	82	83	84	85	86	87	88	89	90
91	92	93	94	95	96	97	★	99	100

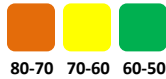
**Map Key:**

- ★ = Start and End Location
  - ★ = Waypoint Location
- (Go from Yellow Star to Red Waypoint, and back to Yellow Star)



**Striped Killifish**  
*Fundulus majalis*

Preferred Temperature Range: 50-75°F




**Game Board Map**

1	2	3	4	5	6	7	8	9	10
11	12	13	14	15	16	17	18	19	20
21	22	23	24	25	26	27	28	29	30
31	32	33	34	35	36	37	38	39	40
41	42	43	44	45	46	47	48	49	★
51	52	53	54	55	56	57	58	59	60
61	62	63	64	65	66	67	68	69	70
★	72	73	74	75	76	77	78	79	80
81	82	83	84	85	86	87	88	89	90
91	92	93	94	95	96	97	98	99	100


**Map Key:**

- ★ = Start and End Location
  - ★ = Waypoint Location
- (Go from Yellow Star to Red Waypoint, and back to Yellow Star)



**Jack Crevalle**  
*Caranx hippos*

Preferred Temperature Range: 65-75°F




**Game Board Map**

1	2	3	4	5	6	7	8	9	10
11	12	13	14	15	16	17	18	19	20
21	22	23	24	25	26	27	28	29	30
31	32	33	34	35	36	37	38	39	40
41	★	43	44	45	46	47	48	49	50
51	52	53	54	55	56	57	58	59	60
61	62	63	64	65	66	67	68	69	70
71	72	73	74	75	76	77	78	79	80
81	82	83	84	85	86	87	88	89	90
91	92	93	94	95	96	97	98	★	100

**Map Key:**

- ★ = Start and End Location
  - ★ = Waypoint Location
- (Go from Yellow Star to Red Waypoint, and back to Yellow Star)



### Bluefish

*Pomatomus saltatrix*

Preferred Temperature Range: 65-78°F




80-70 70-60

### Game Board Map

1	2	3	4	5	6	7	8	9	10
11	12	13	14	15	16	17	18	19	20
21	22	23	24	25	26	27	28	29	30
31	32	33	34	35	36	37	38	39	40
41	42	43	44	45	46	47	48	49	50
51	52	53	54	55	56	57	58	59	60
61	62	63	64	65	66	67	68	69	70
71	72	73	74	75	76	77	78	79	80
81	82	83	84	85	86	87	88	89	90
91	92	93	94	95	96	97	98	99	100

### Map Key:

- = Start and End Location
  - = Waypoint Location
- (Go from Yellow Star to Red Waypoint, and back to Yellow Star)



### Permit

*Trachinotus falcatus*

Preferred Temperature Range: 75-85°F



90-80 80-70 70-60

### Game Board Map

1	2	3	4	5	6	7	8	9	10
11	12	13	14	15	16	17	18	19	20
21	22	23	24	25	26	27	28	29	30
31	32	33	34	35	36	37	38	39	40
41	42	43	44	45	46	47	48	49	50
51	52	53	54	55	56	57	58	59	60
61	62	63	64	65	66	67	68	69	70
71	72	73	74	75	76	77	78	79	80
81	82	83	84	85	86	87	88	89	90
91	92	93	94	95	96	97	98	99	100

### Map Key:

- = Start and End Location
  - = Waypoint Location
- (Go from Yellow Star to Red Waypoint, and back to Yellow Star)



### White Mullet

*Mugil curema*

Preferred Temperature Range: 50-68°F




### Game Board Map

1	2	3	4	5	6	7	8	9	10
11	12	13	14	15	16	17	18	19	20
21	22	23	24	25	26	27	28	29	30
31	32	33	34	35	36	37	★	39	40
41	42	43	44	45	46	47	48	49	50
51	52	53	54	55	56	57	58	59	60
61	62	63	64	65	66	67	68	69	70
71	72	73	★	75	76	77	78	79	80
81	82	83	84	85	86	87	88	89	90
91	92	93	94	95	96	97	98	99	100

### Map Key:

- ★ = Start and End Location
- ★ = Waypoint Location  
(Go from Yellow Star to Red Waypoint, and back to Yellow Star)



### Spot

*Lieostomus xanthurus*

Preferred Temperature Range: 70-80°F

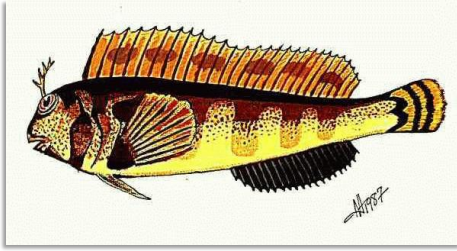


### Game Board Map

1	2	3	4	5	6	7	8	9	10
11	12	13	14	15	16	17	18	19	20
21	22	23	24	25	26	27	28	29	30
31	★	33	34	35	36	37	38	39	40
41	42	43	44	45	46	47	48	49	50
51	52	53	54	55	56	57	58	59	60
61	62	63	64	65	66	67	68	69	★
71	72	73	74	75	76	77	78	79	80
81	82	83	84	85	86	87	88	89	90
91	92	93	94	95	96	97	98	99	100

### Map Key:

- ★ = Start and End Location
- ★ = Waypoint Location  
(Go from Yellow Star to Red Waypoint, and back to Yellow Star)



**Feather Blenny**  
*Hypsoblennius hentz*

Preferred Temperature Range: 50-95°F

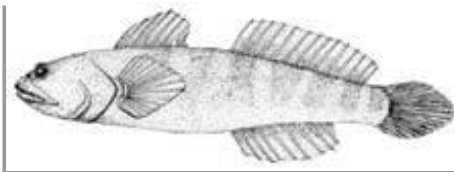


**Game Board Map**

1	2	3	4	5	6	7	8	9	10
11	12	13	14	15	16	17	18	19	20
21	22	23	24	25	26	27	28	29	30
31	32	33	34	35	36	37	38	★	40
41	42	43	44	45	46	47	48	49	50
51	52	53	54	55	56	57	58	59	60
61	62	63	64	65	66	67	68	69	70
71	72	73	74	75	76	77	78	79	80
81	82	83	84	85	86	87	88	89	90
91	92	93	94	★	96	97	98	99	100

**Map Key:**

- ★ = Start and End Location
  - ★ = Waypoint Location
- (Go from Yellow Star to Red Waypoint, and back to Yellow Star)



**Naked Goby**  
*Gobiosoma bosc*

Preferred Temperature Range: 35-85°F



**Game Board Map**

1	2	3	4	5	6	7	8	9	10
★	12	13	14	15	16	17	18	19	20
21	22	23	24	25	26	27	28	29	30
31	32	33	34	35	36	37	38	39	40
41	42	43	44	45	46	47	48	49	50
51	52	53	54	55	56	57	58	59	60
61	62	63	64	65	66	67	68	69	70
71	72	★	74	75	76	77	78	79	80
81	82	83	84	85	86	87	88	89	90
91	92	93	94	95	96	97	98	99	100

**Map Key:**

- ★ = Start and End Location
  - ★ = Waypoint Location
- (Go from Yellow Star to Red Waypoint, and back to Yellow Star)