


Gag Grouper

Mycteroperca microlepis



Preferred Temperature Range: 75-85°F




Game Board Map

1	2	3	4	5	6	7	8	9	10
11	12	13	14	15	16	17	18	19	20
21	22	23	24	25	26	27	28	29	30
31	32	33	34	35	36	37	38	39	40
41	42	43	44	45	46	47	48	49	50
51	52	53	54	55	56	57	58	59	60
61	62	63	64	65	66	67	68	69	70
71	72	73	74	75	76	77	78	79	80
81	82	83	84	85	86	87	88	89	90
91	92	93	94	95	96	97	98	99	100

Map Key:

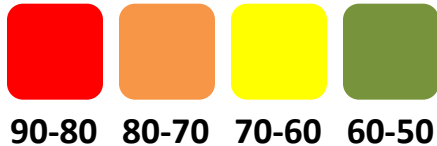
 = Start and End Location
 = Waypoint Location
 (Go from Green Star to Red Waypoint, and back to Green Star)



Horseshoe Crab

Limulus polyphemus

Preferred Temperature Range: 75-85°F




Game Board Map

1	2	3	4	5	6	7	8	9	10
11	12	13	14	15	16	17	18	19	20
21	22	23	24	25	26	27	28	29	30
31	32	33	34	35	36	37	38	39	40
★	42	43	44	45	46	47	48	49	50
51	52	53	54	55	56	57	58	59	60
61	62	63	64	65	66	67	68	69	70
71	72	73	74	75	76	77	78	79	80
81	82	83	84	85	86	87	88	89	90
★	92	93	94	95	96	97	98	99	100

Map Key:

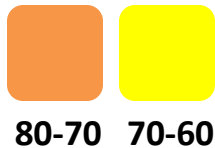
- ★ = Start and End Location
 - ★ = Waypoint Location
- (Go from Green Star to Red Waypoint, and back to Green Star)



Northern Puffer Fish

Sphoeroides maculatus

Preferred Temperature Range: 65-75°F



Game Board Map

1	2	3	4	5	6	7	8	9	10
11	12	13	14	15	16	17	18	19	20
21	22	23	24	25	26	27	28	29	30
★	32	33	34	35	36	37	38	39	40
41	42	43	44	45	46	47	48	49	50
51	52	53	54	55	56	57	58	59	60
61	62	63	64	65	66	67	68	69	70
71	72	73	74	75	76	77	78	79	80
81	82	83	84	85	86	87	88	89	90
91	92	93	★	95	96	97	98	99	100

Map Key:

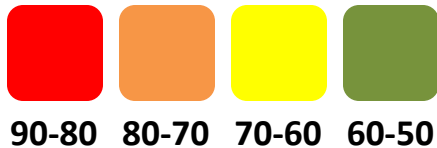
★ = Start and End Location
 ★ = Waypoint Location
 (Go from Green Star to Red Waypoint, and back to Green Star)



Northern Sea Robin

Prionotus carolinus

Preferred Temperature Range: 55-95°F



Game Board Map

1	2	3	4	5	6	7	8	9	10
11	12	13	14	15	16	17	18	19	20
21	22	23	24	25	26	27	28	29	30
31	32	33	34	35	36	37	38	39	40
41	42	43	44	45	46	47	48	49	50
51	52	53	54	★	56	57	58	59	60
61	62	63	64	65	66	67	68	69	70
71	72	73	74	75	76	77	78	79	80
81	82	83	84	85	86	87	88	89	★
91	92	93	94	95	96	97	98	99	100

Map Key:

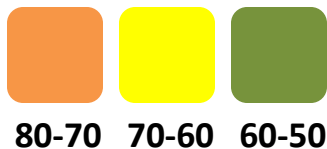
- ★ = Start and End Location
 - ★ = Waypoint Location
- (Go from Green Star to Red Waypoint, and back to Green Star)



Dogfish

Squalus acanthias

Preferred Temperature Range: 50-80°F




Game Board Map

★	2	3	4	5	6	7	8	9	10
11	12	13	14	15	16	17	18	19	20
21	22	23	24	25	26	27	28	29	30
31	32	33	34	35	36	37	38	39	40
41	42	43	44	45	46	47	48	49	50
51	52	53	54	55	56	57	58	59	60
61	62	63	64	65	66	67	68	69	70
71	72	73	74	75	76	77	78	79	80
81	82	83	84	85	86	★	88	89	90
91	92	93	94	95	96	97	98	99	100

Map Key:

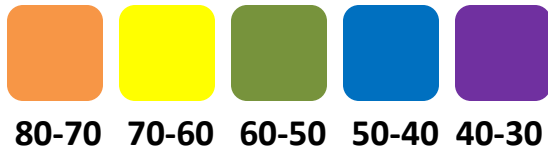
- ★ = Start and End Location
 ★ = Waypoint Location
 (Go from Green Star to Red Waypoint, and back to Green Star)



Cunner

Tautoglabrus adspersus

Preferred Temperature Range: 30-72°F



Game Board Map

1	★	3	4	5	6	7	8	9	10
11	12	13	14	15	16	17	18	19	20
21	22	23	24	25	26	27	28	29	30
31	32	33	34	35	36	37	38	39	40
41	42	43	44	45	46	47	48	49	★
51	52	53	54	55	56	57	58	59	60
61	62	63	64	65	66	67	68	69	70
71	72	73	74	75	76	77	78	79	80
81	82	83	84	85	86	87	88	89	90
91	92	93	94	95	96	97	98	99	100

Map Key:

- ★ = Start and End Location
 - ★ = Waypoint Location
- (Go from Green Star to Red Waypoint, and back to Green Star)



Butterfly Fish



Chaetodon ocellatus

Preferred Temperature Range: 77-90°F



90-80 80-70

Game Board Map


1	2	3	4	5	6	7	8	9	10
11	12	13	14	15	16	17	18	19	20
21	22	23	24	25	26	27	28	29	30
31	32	33	34	35	36	37	38	39	40
41	42	43	44	45	46	47	48	49	50
51	52	53	54	55	56	57	58	59	60
61	62	63	64	65	66	67	68	69	70
71	72	73	74	75	76	77	78	79	80
81	82	83	84	85	86	87	88	89	90
91	92		94	95	96	97	98	99	

Map Key:

 = Start and End Location

 = Waypoint Location

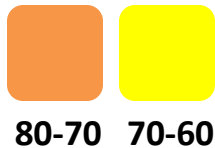
(Go from Green Star to Red Waypoint, and back to Green Star)



Striped Mullet

Mugil cephalus

Preferred Temperature Range: 60-78°F



Game Board Map

1	2	3	4	5	6	★	8	9	10
11	12	13	14	15	16	17	18	19	20
21	22	23	24	25	26	27	28	29	30
31	32	33	34	35	36	37	38	39	40
41	42	43	44	45	46	47	48	49	50
51	52	53	54	55	56	57	58	59	60
61	62	63	64	65	66	67	68	69	70
71	72	73	74	75	76	77	78	79	80
81	82	★	84	85	86	87	88	89	90
91	92	93	94	95	96	97	98	99	100

Map Key:


★ = Start and End Location
 ★ = Waypoint Location
 (Go from Green Star to Red Waypoint, and back to Green Star)



Striped Bass

Morone saxatilis

Preferred Temperature Range: 64-69°F



70-60

Game Board Map

1	2	3	4	5	6	7	8	9	10
11	12	13	14	15	16	17	18	19	20
21	22	23	24	25	26	27	28	29	30
31	32	33	34	35	36	37	38	39	40
41	42	43	44	45	46	47	48	49	50
51	52	53	54	55	56	57	58	59	60
61	62	63	64	65	66	67	68	69	70
71	72	73	74	75	76	77	78	79	80
81	82	83	84	85	86	87	88	89	90
91	92	93	94	95	96	97	98	99	100

Map Key:




= Start and End Location



= Waypoint Location

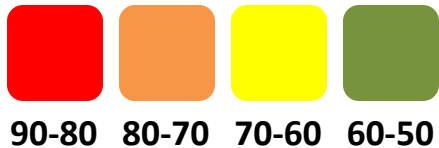
(Go from Green Star to Red Waypoint, and back to Green Star)



Black Sea Bass

Centropristis striata



Preferred Temperature Range: 53-86°F




Game Board Map

1	2	3	4	5	6	7	8	9	10
11	12	13	14	15	16	17	18	19	20
21	22	23	24	25	26	27	28	29	30
31	32	33	34	35	36	37	38	39	40
41	42	43	44	45	46	47	48	49	50
51	52	53	54	55	56	57	58	59	60
61	62	63	64	65	66	67	68	69	70
71	72	73	74	75	76	77	78	79	80
81	82	83	84	85	86	87	88	89	90
91	92	93	94	95	96	97	98	99	100

Map Key:


 = Start and End Location
 = Waypoint Location
 (Go from Green Star to Red Waypoint, and back to Green Star)



Winter Flounder

Pleuronectes americanus

Preferred Temperature Range: 60-70°F



70-60

Game Board Map

1	2	3	4	5	6	7	8	9	10
11	12	13	14	15	16	17	18	19	20
21	22	23	24	25	26	27	28	29	30
31	32	33	34	35	36	37	38	39	40
41	42	43	44	45	46	47	48	49	50
51	52	53	54	55	56	57	58	59	60
61	62	63	64	65	66	67	★	69	70
71	72	73	74	75	76	77	78	79	80
81	82	83	84	85	86	87	88	89	90
91	★	93	94	95	96	97	98	99	100

Map Key:




= Start and End Location



= Waypoint Location

(Go from Green Star to Red Waypoint, and back to Green Star)



Winter Flounder

Pleuronectes americanus

Preferred Temperature Range: 60-70°F



70-60

Game Board Map


1	2	3	4	5	6	7	8	9	10
11	12	13	14	15	16	17	18	19	20
21	22	23	24	25	26	27	28	29	30
31	32	33	34	35	36	37	38	39	40
41	42	43	44	45	46	47	48	49	50
51	52	53	54	55	56	57	58	59	60
61	62	63	64	65	66	67	★	69	70
71	72	73	74	75	76	77	78	79	80
81	82	83	84	85	86	87	88	89	90
91	★	93	94	95	96	97	98	99	100

Map Key:

★ = Start and End Location

★ = Waypoint Location

(Go from Green Star to Red Waypoint, and back to Green Star)



Mummichog

Fundulus heteroclitus

Preferred Temperature Range: 50-75°F




Game Board Map

1	2	3	4	5	6	7	8	9	10
11	12	13	14	15	16	17	18	19	20
21	22	23	24	25	26	27	28	29	30
31	32	★	34	35	36	37	38	39	40
41	42	43	44	45	46	47	48	49	50
51	52	53	54	55	56	57	58	59	60
61	62	63	64	65	66	67	68	69	70
71	72	73	74	★	76	77	78	79	80
81	82	83	84	85	86	87	88	89	90
91	92	93	94	95	96	97	98	99	100

Map Key:

- ★ = Start and End Location
 - ★ = Waypoint Location
- (Go from Green Star to Red Waypoint, and back to Green Star)



Oyster Toadfish

Opsanus tau

Preferred Temperature Range: 50-86°F




Game Board Map

1	2	3	4	5	6	7	8	9	10
11	12	13	14	15	16	17	18	19	20
21	22	23	24	25	26	27	28	29	30
31	32	33	34	35	36	37	★	39	40
41	42	43	44	45	46	47	48	49	50
51	52	53	54	55	56	57	58	59	60
61	62	63	64	65	66	67	68	69	70
71	72	73	74	75	76	77	78	79	80
81	82	83	84	85	86	87	88	89	90
91	92	★	94	95	96	97	98	99	100

Map Key:

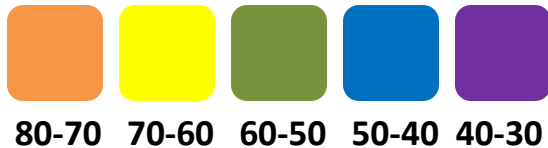
- ★ = Start and End Location
 - ★ = Waypoint Location
- (Go from Green Star to Red Waypoint, and back to Green Star)



Sheepshead Minnow

Cyprinodon variegatus

Preferred Temperature Range: 30-75°F



Game Board Map

1	2	3	4	5	6	7	8	9	10
11	★	13	14	15	16	17	18	19	20
21	22	23	24	25	26	27	28	29	30
31	32	33	34	35	36	37	38	★	40
41	42	43	44	45	46	47	48	49	50
51	52	53	54	55	56	57	58	59	60
61	62	63	64	65	66	67	68	69	70
71	72	73	74	75	76	77	78	79	80
81	82	83	84	85	86	87	88	89	90
91	92	93	94	95	96	97	98	99	100

Map Key:

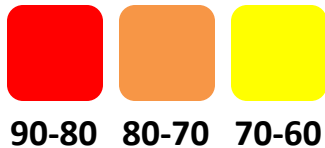
- ★ = Start and End Location
 - ★ = Waypoint Location
- (Go from Green Star to Red Waypoint, and back to Green Star)



Striped Sea Robin

Prionotus evolans

Preferred Temperature Range: 68-95°F




Game Board Map

1	2	3	4	5	6	7	8	9	10
11	12	13	14	15	16	17	18	19	20
21	22	23	24	25	26	27	28	29	30
31	32	33	34	35	36	37	38	39	40
41	42	43	44	45	46	47	48	49	50
51	52	53	54	55	56	57	58	59	60★
61	62	63	64	65	66	67	68	69	70
71	72	73	74	75	76	77	78	79	80
81	82	83★	84	85	86	87	88	89	90
91	92	93	94	95	96	97	98	99	100

Map Key:

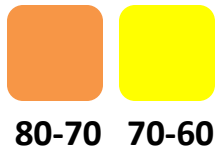
★ = Start and End Location
 ★ = Waypoint Location
 (Go from Green Star to Red Waypoint, and back to Green Star)



Porgy

Calamus nodosus

Preferred Temperature Range: 75-80°F



Game Board Map

1	2	3	4	5	6	7	8	9	10
11	12	13	14	15	16	17	18	19	20
21	22	23	24	25	26	27	28	29	30
31	32	33	34	35	36	37	38	39	40
41	42	43	★	45	46	47	48	49	50
51	52	53	54	55	56	57	58	59	60
61	62	63	64	65	66	67	68	69	70
71	72	73	74	75	76	77	78	★	80
81	82	83	84	85	86	87	88	89	90
91	92	93	94	95	96	97	98	99	100

Map Key:

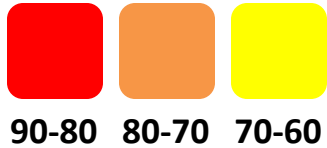
★ = Start and End Location
 ★ = Waypoint Location
 (Go from Green Star to Red Waypoint, and back to Green Star)



Clearnose Skate

Raja eglanteria

Preferred Temperature Range: 60-85°F



Game Board Map

1	2	3	4	5	6	7	8	9	10
11	12	13	14	15	16	17	18	19	20
21	22	23	24	25	26	27	28	29	30
★	32	33	34	35	36	37	38	39	40
41	42	43	44	45	46	47	48	49	50
51	52	53	54	55	56	57	58	59	60
61	62	63	64	65	66	67	68	69	70
71	72	73	74	75	76	77	78	79	80
81	82	83	84	85	86	87	88	89	90
91	92	93	94	95	★	97	98	99	100

Map Key:

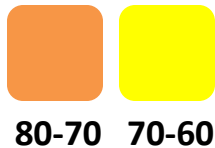
★ = Start and End Location
 ★ = Waypoint Location
 (Go from Green Star to Red Waypoint, and back to Green Star)



Fluke

Paralichthys dentatus

Preferred Temperature Range: 65-80°F




Game Board Map

1	2	3	4	5	6	7	8	9	10
11	12	13	14	15	16	17	18	19	20
21	22	23	24	25	26	27	28	29	30
31	32	33	34	35	36	37	38	39	40
41	42	43	44	45	46	47	48	49	50
51	52	53	54	55	56	57	58	59	60
61	62	63	64	65	66	67	68	69	70
71	72	73	74	75	76	77	78	79	★
81	82	83	84	85	86	87	88	89	90
91	92	★	94	95	96	97	98	99	100

Map Key:

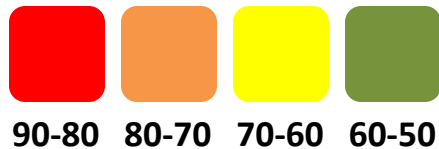
★ = Start and End Location
 ★ = Waypoint Location
 (Go from Green Star to Red Waypoint, and back to Green Star)



Channel Catfish

Ictalurus punctatus

Preferred Temperature Range: 50-88°F



Game Board Map

1	2	3	4	5	6	7	8	9	10
11	12	13	14	15	16	17	18	19	20
21	22	23	24	25	26	27	28	★	30
31	32	33	34	35	36	37	38	39	40
41	42	43	44	45	46	47	48	49	50
51	52	53	54	55	56	57	58	59	60
61	62	63	64	65	66	67	68	69	70
71	72	73	74	75	76	77	78	79	80
★	82	83	84	85	86	87	88	89	90
91	92	93	94	95	96	97	98	99	100

Map Key:

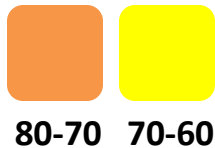
- ★ = Start and End Location
 - ★ = Waypoint Location
- (Go from Green Star to Red Waypoint, and back to Green Star)



Hogchoker

Trinectes maculatus

Preferred Temperature Range: 65-75°F



Game Board Map

1	2	3	4	5	6	7	8	9	10
11	12	13	14	15	16	17	18	19	20
21	22	23	24	25	26	27	28	29	30
31	32	33	34	35	36	37	38	39	40
41	42	43	44	45	46	47	48	49	50
51	52	53	54	55	56	57	58	59	60
61	62	63	64	65	★	67	68	69	70
71	72	73	74	75	76	77	78	79	80
★	82	83	84	85	86	87	88	89	90
91	92	93	94	95	96	97	98	99	100

Map Key:

★ = Start and End Location

★ = Waypoint Location

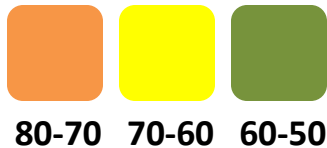
(Go from Green Star to Red Waypoint, and back to Green Star)





Striped Burrfish

Chilomycterus schoepfi



Preferred Temperature Range: 56-78°F




Game Board Map

1	2	3	4	5	6	7	8	9	10
11	12	13	14	15	16	17	18	19	20
21		23	24	25	26	27	28	29	30
31	32	33	34	35	36	37	38	39	40
41	42	43	44	45	46	47	48	49	50
51	52	53	54	55	56	57	58	59	60
61	62	63	64	65	66	67	68	69	70
71	72	73	74	75	76	77	78	79	80
81	82	83	84	85	86	87	88		90
91	92	93	94	95	96	97	98	99	100

Map Key:

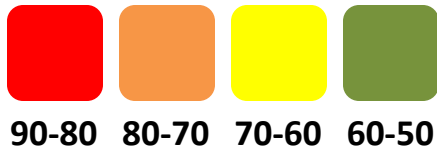
 = Start and End Location
 = Waypoint Location
 (Go from Green Star to Red Waypoint, and back to Green Star)



White Perch

Morone americana

Preferred Temperature Range: 50-85°F



Game Board Map

1	2	3	4	5	6	7	8	9	10
11	12	13	14	15	16	17	18	19	20
21	22	23	24	25	26	27	28	29	30
31	32	33	34	35	36	37	38	39	40
★	42	43	44	45	46	47	48	49	50
51	52	53	54	55	56	57	58	59	60
61	62	63	64	65	66	67	68	69	70
71	72	73	74	75	76	77	78	79	80
81	82	83	84	85	86	87	88	89	90
91	92	93	94	95	96	97	★	99	100

Map Key:

- ★ = Start and End Location
 - ★ = Waypoint Location
- (Go from Green Star to Red Waypoint, and back to Green Star)

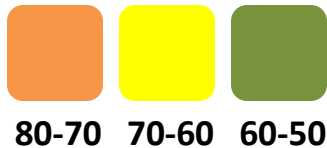
Game Board Map



Striped Killifish

Fundulus majalis

Preferred Temperature Range: 50-75°F




1	2	3	4	5	6	7	8	9	10
11	12	13	14	15	16	17	18	19	20
21	22	23	24	25	26	27	28	29	30
31	32	33	34	35	36	37	38	39	40
41	42	43	44	45	46	47	48	49	50★
51	52	53	54	55	56	57	58	59	60
61	62	63	64	65	66	67	68	69	70
★71	72	73	74	75	76	77	78	79	80
81	82	83	84	85	86	87	88	89	90
91	92	93	94	95	96	97	98	99	100

Map Key:

★ = Start and End Location

★ = Waypoint Location

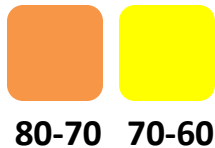
(Go from Green Star to Red Waypoint, and back to Green Star)



Jack Crevalle

Caranx hippos

Preferred Temperature Range: 65-75°F




Game Board Map

1	2	3	4	5	6	7	8	9	10
11	12	13	14	15	16	17	18	19	20
21	22	23	24	25	26	27	28	29	30
31	32	33	34	35	36	37	38	39	40
41	★	43	44	45	46	47	48	49	50
51	52	53	54	55	56	57	58	59	60
61	62	63	64	65	66	67	68	69	70
71	72	73	74	75	76	77	78	79	80
81	82	83	84	85	86	87	88	89	90
91	92	93	94	95	96	97	98	★	100

Map Key:

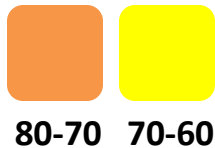
- ★ = Start and End Location
 ★ = Waypoint Location
 (Go from Green Star to Red Waypoint, and back to Green Star)



Bluefish

Pomatomus saltatrix



Preferred Temperature Range: 65-78°F




Game Board Map

1	2	3	4	5	6	7	8	9	10
11	12	13	14	15	16	17	18	19	20
21	22	23	24	25	26	27	28	29	30
31	32	33	34	35	36	37	38	39	40
41	42	43	44	45	46	47	48	49	50
51	52	53	54	55	56	57	58	59	60
61	62	63	64	65	66	67	68	69	70
71	72	73	74	75	76	77	78	79	80
81	82	83	84	85	86	87	88	89	90
91	92	93	94	95	96	97	98	99	100

Map Key:


 = Start and End Location
 = Waypoint Location
 (Go from Green Star to Red Waypoint, and back to Green Star)



Permit

Trachinotus falcatus

Preferred Temperature Range: 75-85°F




Game Board Map

1	2	3	4	5	6	7	8	9	10
11	12	13	14	15	16	17	18	19	20
21	22	23	24	25	26	27	28	29	30
31	32	33	34	35	36	37	38	39	40
41	42	43	44	★	46	47	48	49	50
51	52	53	54	55	56	57	58	59	60
61	62	63	64	65	66	67	68	69	70
71	72	73	74	75	76	77	78	79	80
81	82	83	84	85	86	87	★	89	90
91	92	93	94	95	96	97	98	99	100

Map Key:

- ★ = Start and End Location
 - ★ = Waypoint Location
- (Go from Green Star to Red Waypoint, and back to Green Star)



White Mullet

Mugil curema

Preferred Temperature Range: 50-68°F




Game Board Map

1	2	3	4	5	6	7	8	9	10
11	12	13	14	15	16	17	18	19	20
21	22	23	24	25	26	27	28	29	30
31	32	33	34	35	36	37	★	39	40
41	42	43	44	45	46	47	48	49	50
51	52	53	54	55	56	57	58	59	60
61	62	63	64	65	66	67	68	69	70
71	72	73	★	75	76	77	78	79	80
81	82	83	84	85	86	87	88	89	90
91	92	93	94	95	96	97	98	99	100

Map Key:

★ = Start and End Location
 ★ = Waypoint Location
 (Go from Green Star to Red Waypoint, and back to Green Star)



Spot



Leiostomus xanthurus

Preferred Temperature Range: 70-80°F



80-70

Game Board Map

1	2	3	4	5	6	7	8	9	10
11	12	13	14	15	16	17	18	19	20
21	22	23	24	25	26	27	28	29	30
31		33	34	35	36	37	38	39	40
41	42	43	44	45	46	47	48	49	50
51	52	53	54	55	56	57	58	59	60
61	62	63	64	65	66	67	68	69	
71	72	73	74	75	76	77	78	79	80
81	82	83	84	85	86	87	88	89	90
91	92	93	94	95	96	97	98	99	100

Map Key:

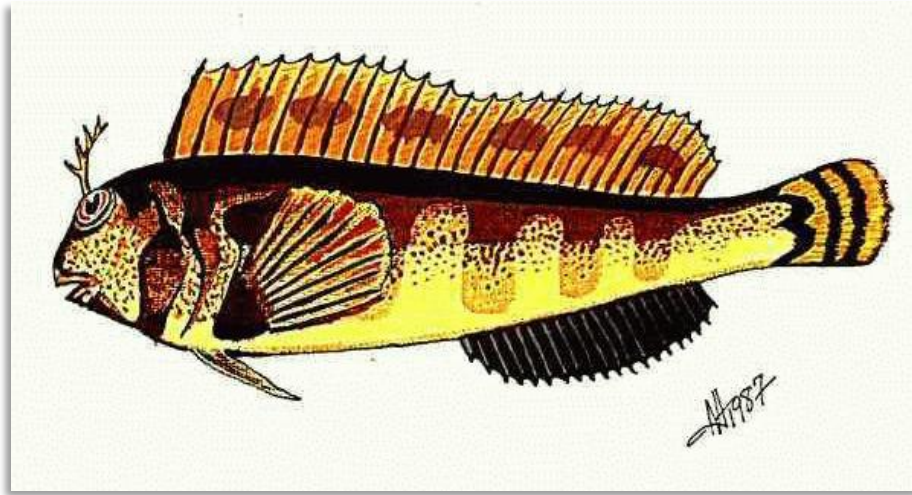


= Start and End Location



= Waypoint Location

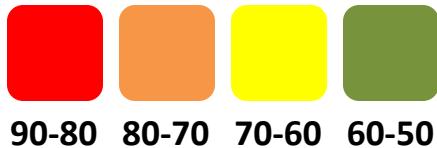
(Go from Green Star to Red Waypoint, and back to Green Star)



Feather Blenny

Hypsoblennius hentz

Preferred Temperature Range: 50-95°F




Game Board Map

1	2	3	4	5	6	7	8	9	10
11	12	13	14	15	16	17	18	19	20
21	22	23	24	25	26	27	28	29	30
31	32	33	34	35	36	37	38	★	40
41	42	43	44	45	46	47	48	49	50
51	52	53	54	55	56	57	58	59	60
61	62	63	64	65	66	67	68	69	70
71	72	73	74	75	76	77	78	79	80
81	82	83	84	85	86	87	88	89	90
91	92	93	94	★	96	97	98	99	100

Map Key:

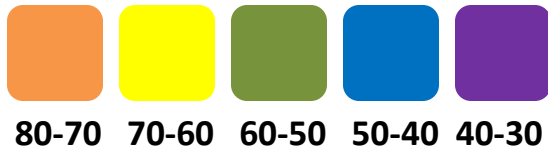
- ★ = Start and End Location
 - ★ = Waypoint Location
- (Go from Green Star to Red Waypoint, and back to Green Star)



Naked Goby

Gobiosoma bosc



Preferred Temperature Range: 35-85°F




Game Board Map

1	2	3	4	5	6	7	8	9	10
11	12	13	14	15	16	17	18	19	20
21	22	23	24	25	26	27	28	29	30
31	32	33	34	35	36	37	38	39	40
41	42	43	44	45	46	47	48	49	50
51	52	53	54	55	56	57	58	59	60
61	62	63	64	65	66	67	68	69	70
71	72	73	74	75	76	77	78	79	80
81	82	83	84	85	86	87	88	89	90
91	92	93	94	95	96	97	98	99	100

Map Key:

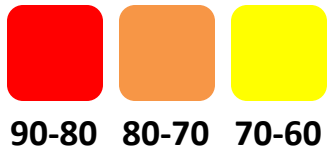
 = Start and End Location
 = Waypoint Location
 (Go from Green Star to Red Waypoint, and back to Green Star)



Black Drum

Pogonias cromis

Preferred Temperature Range: 67 - 86°F



Game Board Map

1	2	3	4	5	6	7	8	9	10
11	12	13	14	15	16	17	18	19	20
★ 21	22	23	24	25	26	27	28	29	30
31	32	33	34	35	36	37	38	39	40
41	42	43	44	45	46	47	48	49	50
51	52	53	54	55	56	57	58	★ 59	60
61	62	63	64	65	66	67	68	69	70
71	72	73	74	75	76	77	78	79	80
81	82	83	84	85	86	87	88	89	90
91	92	93	94	95	96	97	98	99	100

Map Key:

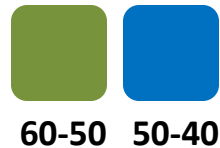
★ = Start and End Location
 ★ = Waypoint Location
 (Go from Green Star to Red Waypoint, and back to Green Star)



American Lobster

Homarus americanus

Preferred Temperature Range: 46 - 57°F



Game Board Map

★	2	3	4	5	6	7	8	9	10
11	12	13	14	15	16	17	18	19	★
21	22	23	24	25	26	27	28	29	30
31	32	33	34	35	36	37	38	39	40
41	42	43	44	45	46	47	48	49	50
51	52	53	54	55	56	57	58	59	60
61	62	63	64	65	66	67	68	69	70
71	72	73	74	75	76	77	78	79	80
81	82	83	84	85	86	87	88	89	90
91	92	93	94	95	96	97	98	99	100

Map Key:

★ = Start and End Location

★ = Waypoint Location

(Go from Green Star to Red Waypoint, and back to Green Star)

1	2	3	4	5	6	7	8	9	10
11	12	13	14	15	16	17	18	19	20
21	22	23	24	25	26	27	28	29	30
31	32	33	34	35	36	37	38	39	40
41	42	43	44	45	46	47	48	49	50
51	52	53	54	55	56	57	58	59	60
61	62	63	64	65	66	67	68	69	70
71	72	73	74	75	76	77	78	79	80
81	82	83	84	85	86	87	88	89	90
91	92	93	94	95	96	97	98	99	100