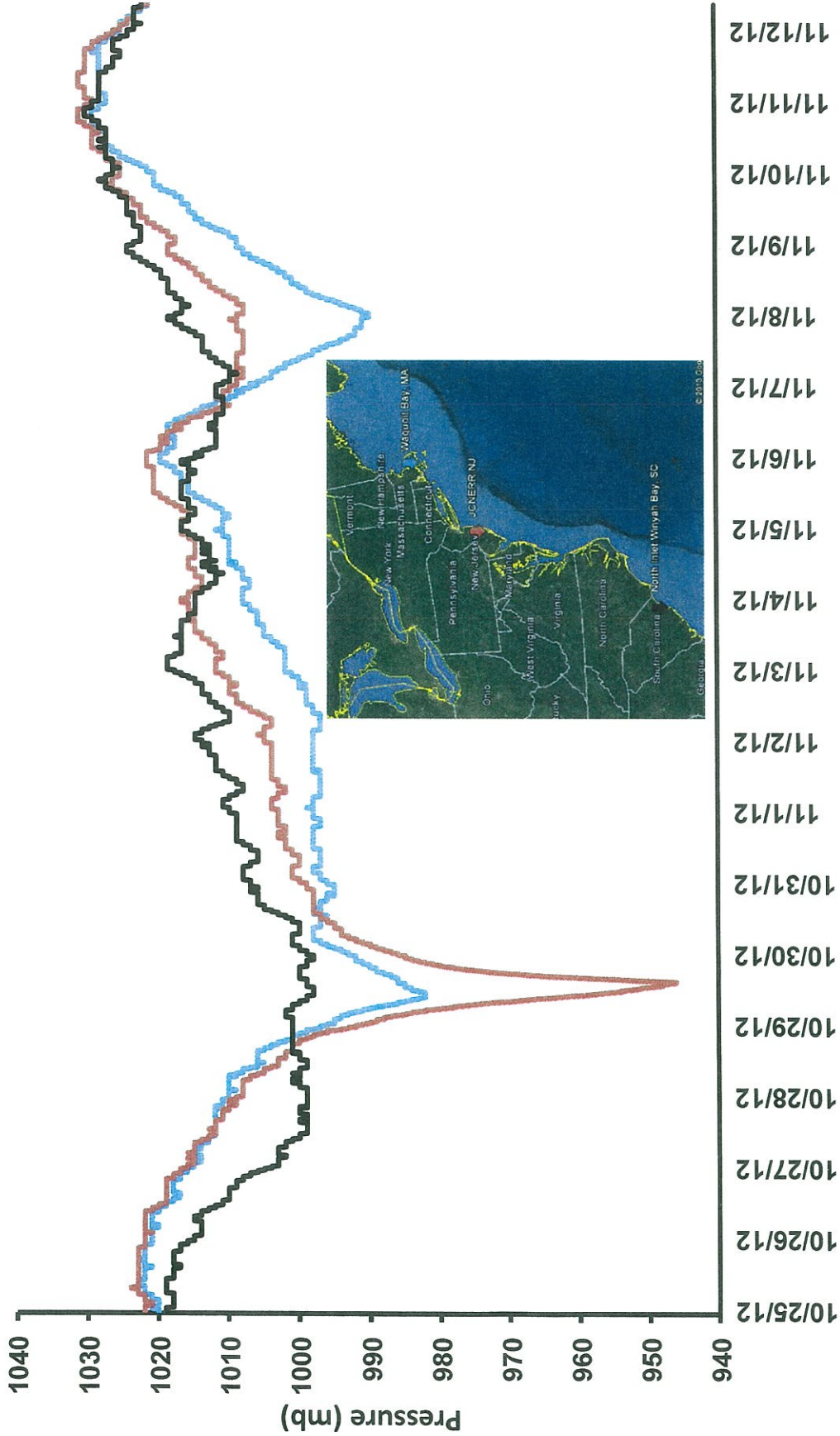


Eastern Seaboard Barometric Pressure 10/25/12-11/12/12

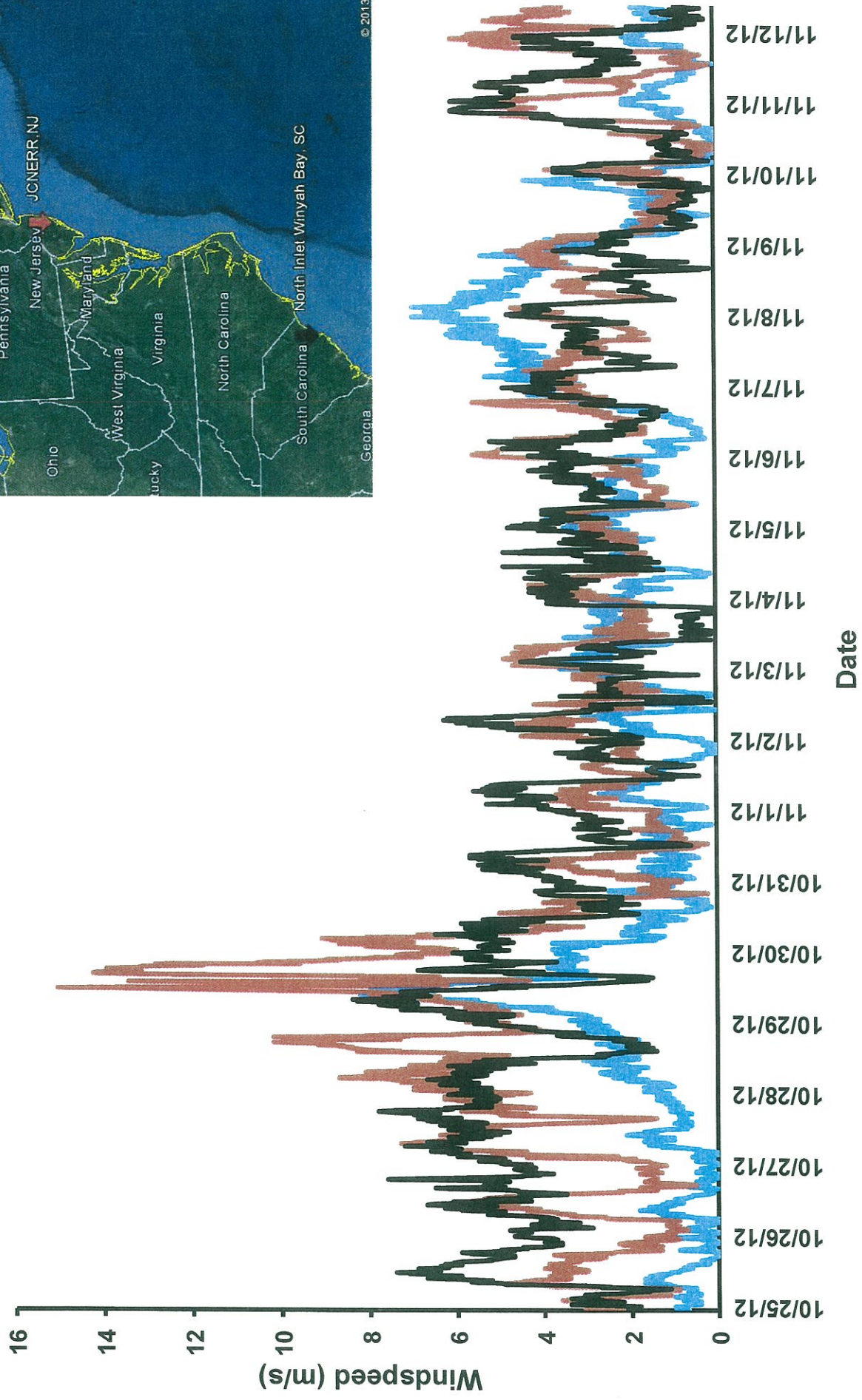
— Waquoit Bay, MA — JCNERR, NJ — North Inlet Winyah Bay, SC



Date

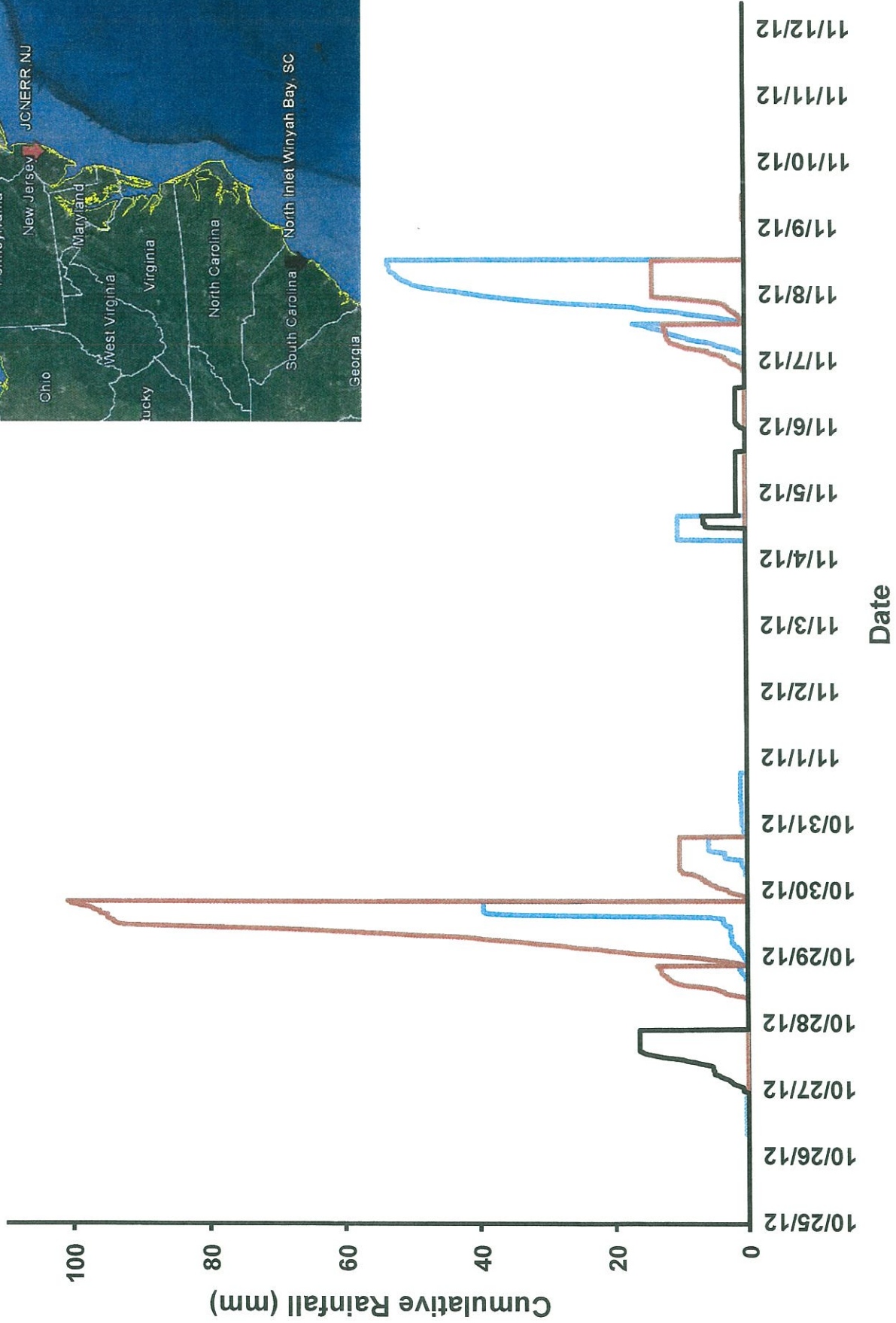
Eastern Seaboard Windspeeds 10/25/12-11/12/12

— Waquoit Bay, MA — JCNNEER, NJ — North Inlet Winyah Bay, SC



Eastern Seaboard Cumulative Rainfall 10/25/12-11/12/12

— Waquoit Bay, MA — JCNERR, NJ — North Inlet Winyah Bay, SC

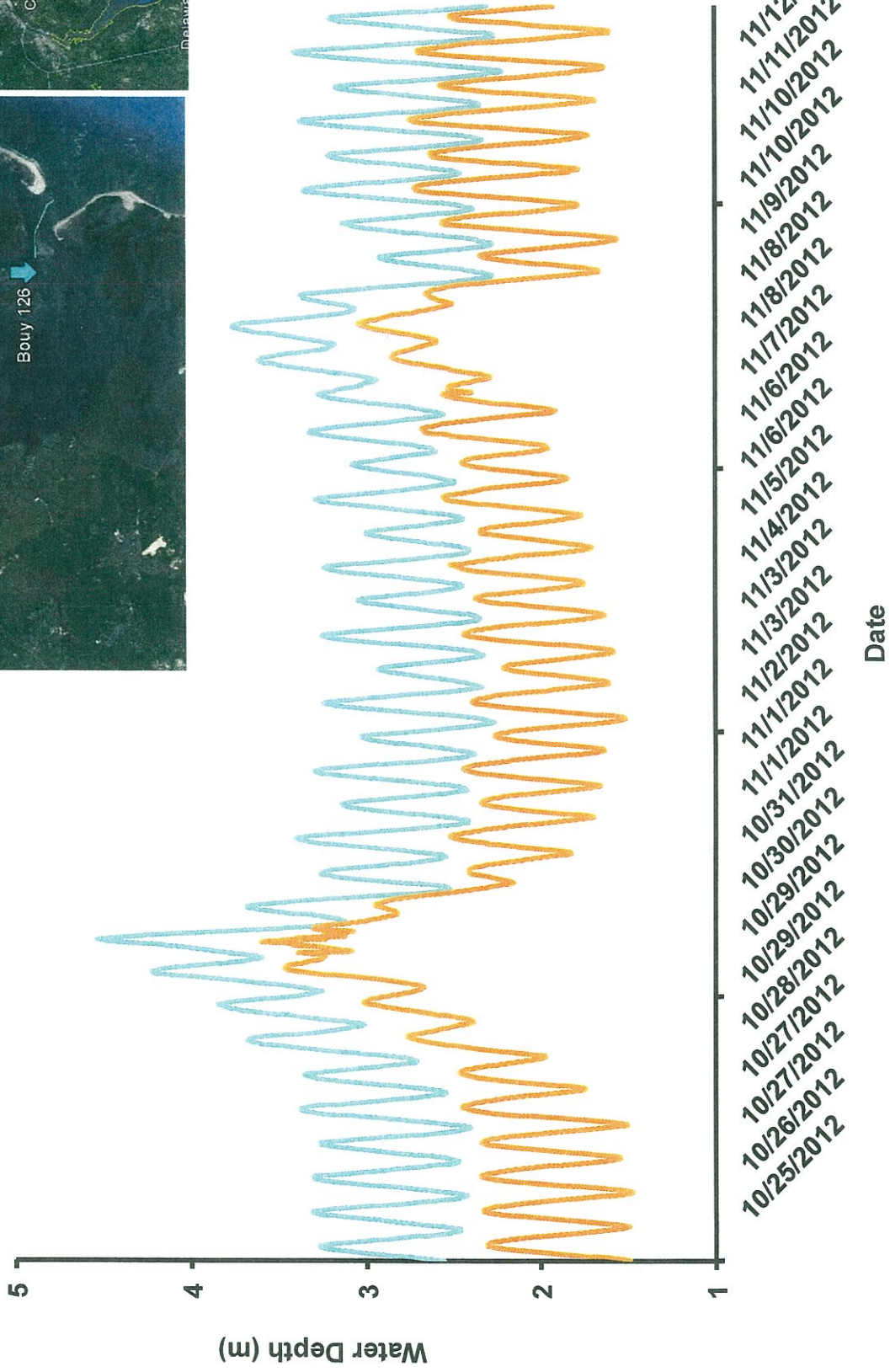


Map of the Eastern Seaboard of the United States



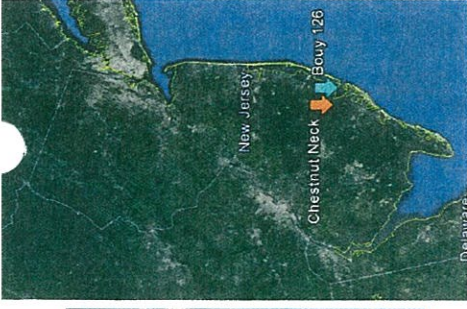
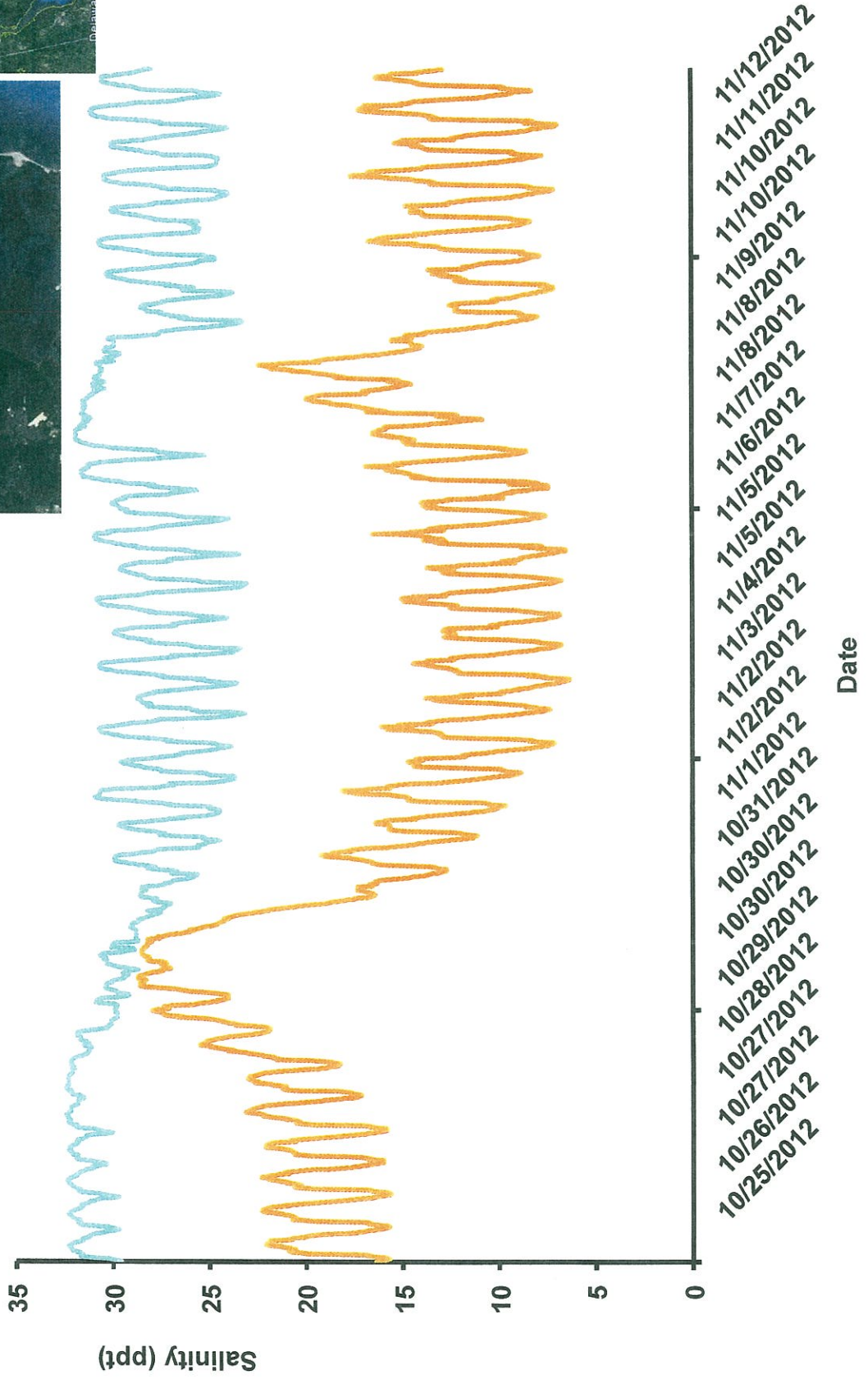
Water Depths at the JCNERR SWMP Stations 10/25/12-11/12/12

— Buoy 126 — Chestnut Neck



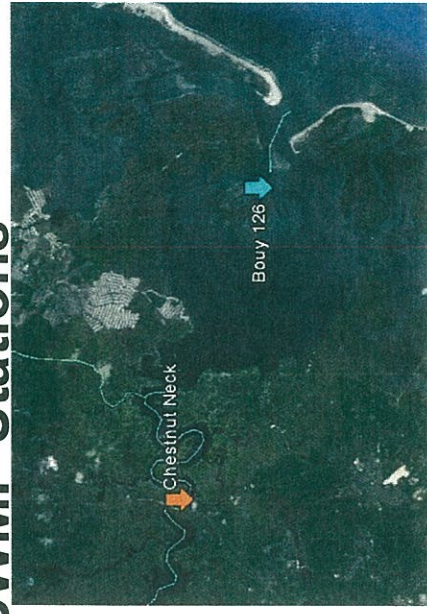

Salinities at the JCNERR SWMP Stations 10/25/12-11/12/12

— Buoy 126 — Chestnut Neck



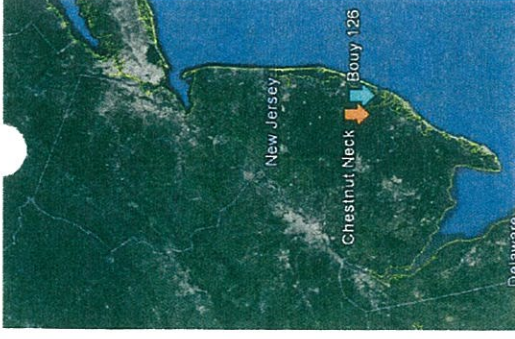
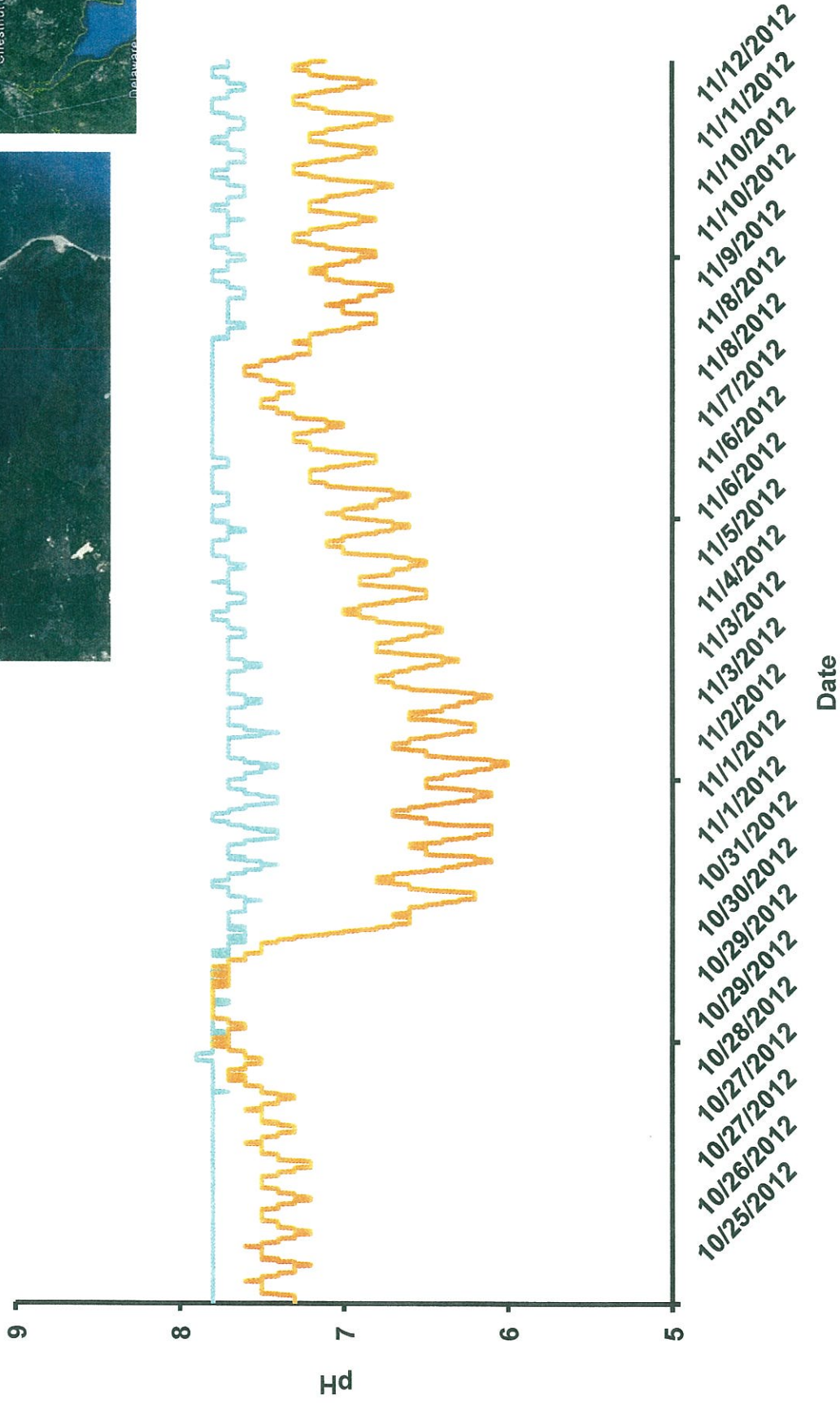
Dissolved Oxygen at the JCNERR SWMP Stations 10/25/12-11/12/12

— Buoy 126 — Chestnut Neck



pH at the JCNERR SWMP Stations 10/25/12-11/12/12

— Buoy 126 — Chestnut Neck



JCNERR SWMP Station Map

